

Urban Dualities and the Role of Urban Planning and Management

by
Yasser Elsheshtawy
Associate Professor
UAE University



A woman crossing the gate of an enclosed village in Daxing District. The sign says the gate is opened at 6 a.m. and is locked at 11 p.m. The authorities say the crime rate has dropped.

Beijing walls in migrant communities

BEIJING
Critics of the policy say it isolates rural workers

million people, more than 80 percent of them migrant workers. Some residents welcome the walls and gates as a way of fighting crime, but critics have seized on the photo to portray it as a jarring sign of the barrier

ceeded 10 million by the end of last year, including 7.26 million migrants. As the city's boom creates jobs in construction and service industries, some villages like Shoubaozhuang, with fewer than 1,000 original inhabitants, have seen

their home provinces.

"The integration should come as a result of human interaction, and the government should orient its policy to the needs of its population," said Lu Jiehua, a professor of sociology at Peking Uni-



A real estate boom in Mumbai is fuelling the building of elite high-rise apartments blocks, such as the 117-storey World One (below)

Bloomberg

Mumbai property rises above poor

News analysis

of India's rising economic about does not only show

He says average building have led Vikas Kashiwal, vate pool, to the lavish

Financial Times





King Abdullah Economic City. Riyadh. Saudi Arabia

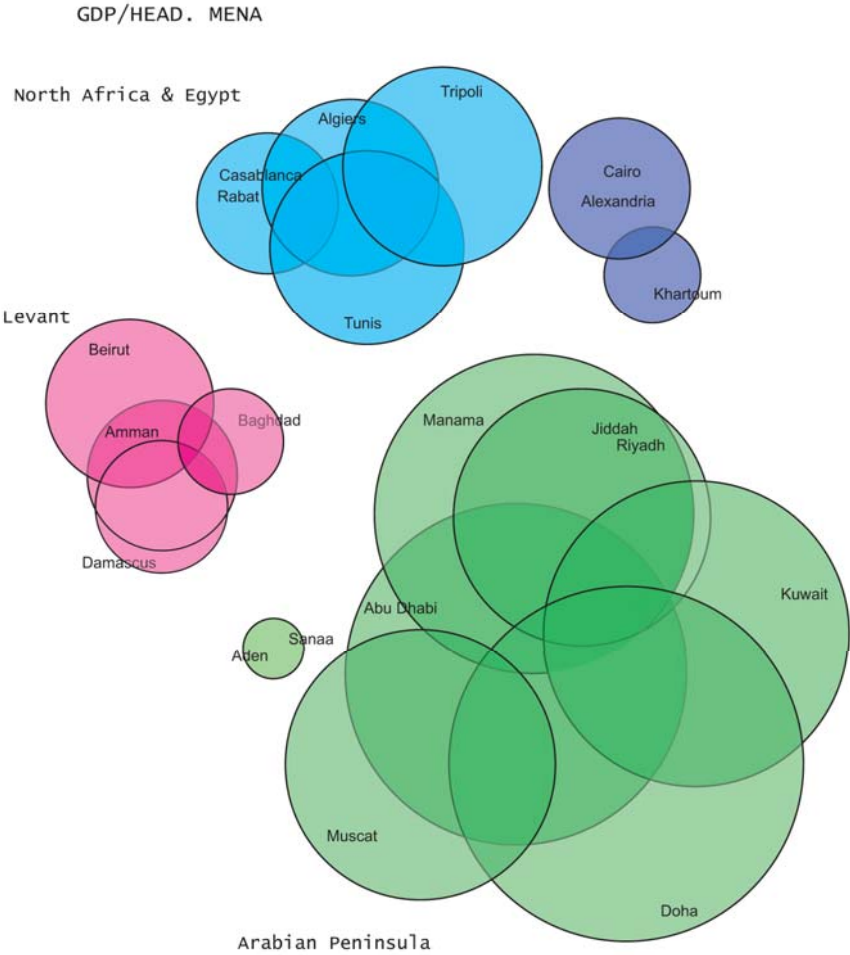
Enactment of Neo-liberal Urbanization policies.

Proliferation of Megaprojects.

Prevalence of Gated Communities.

Splintering Cities and the role of Mobility.

Characteristics of World Cities. **The ESCWA Region**



Characteristics of World Cities. The ESCWA Region

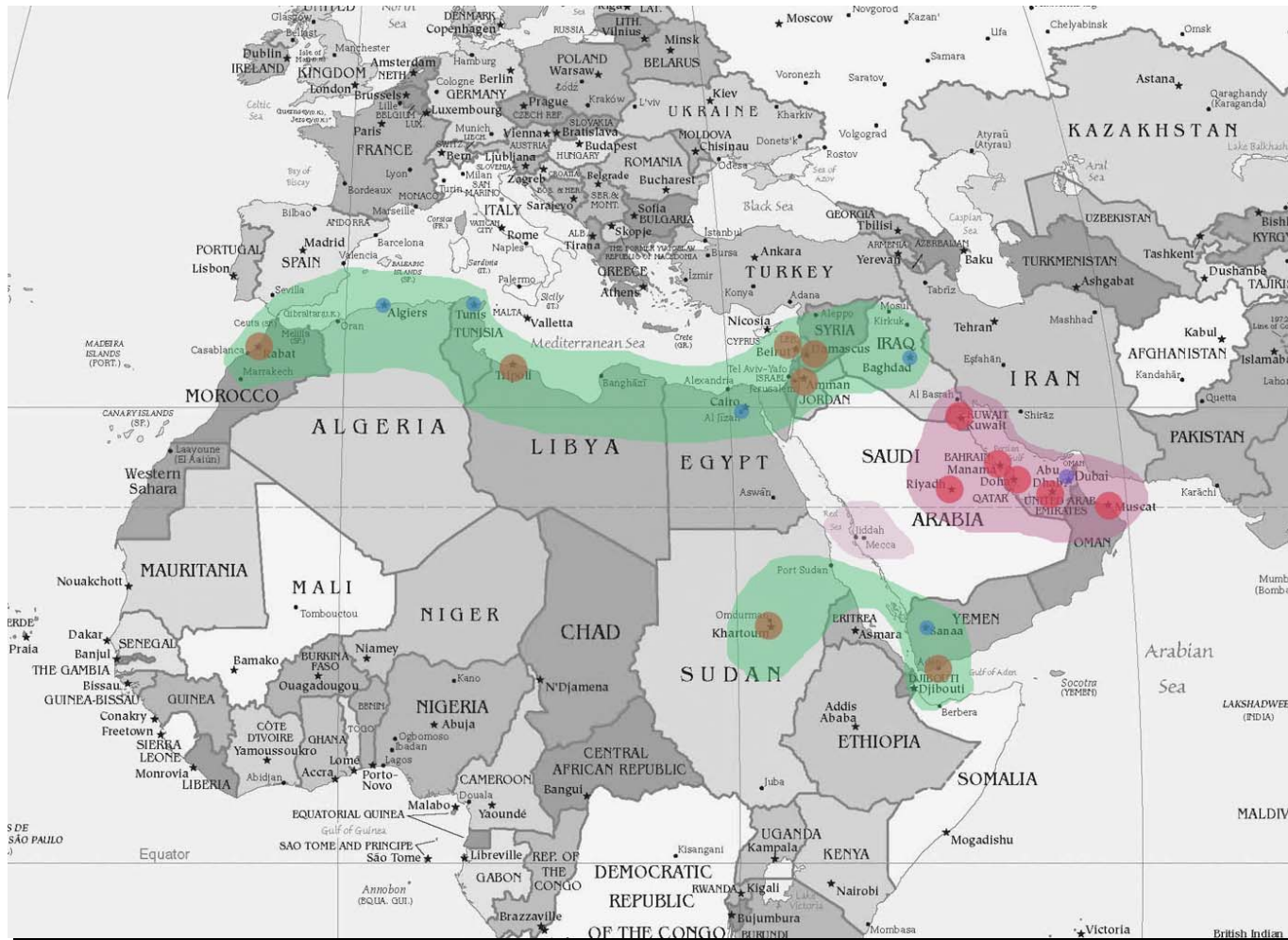


A boy carries a bag of salt in Yemen's al-Mazraq refugee camp.




Construction of a High-Tech Border Wall between Saudi-Arabia and Yemen. (Die Welt, 2010)

Characteristics of World Cities. The ESCWA Region



Problematizing Cities in the ESCWA Region. **DUBAI**




District of Satwa. DUBAI



Problematizing Cities in the ESCWA Region. **DUBAI**



Problematizing Cities in the ESCWA Region. **DUBAI**



Problematizing Cities in the ESCWA Region. **DUBAI**



Problematizing Cities in the ESCWA Region. **DUBAI**



Jumeirah Gardens Project

Problematizing Cities in the ESCWA Region. **DUBAI**



Problematizing Cities in the ESCWA Region. **DUBAI**



Problematizing Cities in the ESCWA Region. **DUBAI**



Mapping Project Dubai.

Problematizing Cities in the ESCWA Region. **DUBAI**



Problematizing Cities in the ESCWA Region. **CAIRO**



Cairo 2050

Problematizing Cities in the ESCWA Region. **CAIRO**



Uptown Cairo. Moqattam

Problematizing Cities in the ESCWA Region. **CAIRO**



Problematizing Cities in the ESCWA Region. **CAIRO**



Problematizing Cities in the ESCWA Region. **CAIRO**



Problematizing Cities in the ESCWA Region. **CAIRO**



Manshiet Nasser. CAIRO



Ammman 2025

Cairo 2050

Abu Dhabi 2030

The role of Urban Planning: Vision vs. Reality. ABU DHABI

2.1 OVERALL CONCEPTUAL STATEMENT



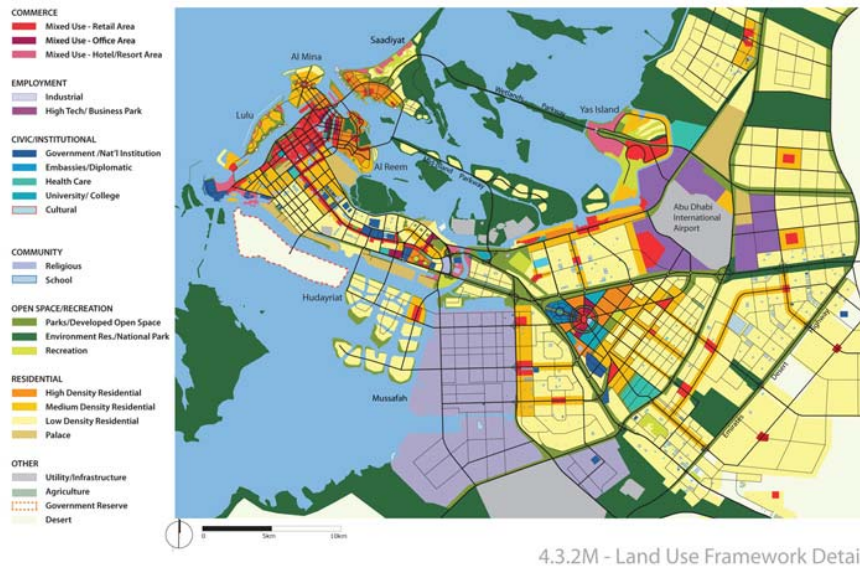
Abu Dhabi has a wide scope of new uses and where it will grow to meet the needs of its people over the next quarter of a century. This structure-based approach allows the city to grow and adapt with the changing nature of its patterns of growth, while ensuring that all development is planned with the community and related economic strategy. This triple-bottom-line approach is the premise of this Urban Structure Framework Plan, which is intended to:

- protect and enhance the natural resources and environment of Abu Dhabi
- improve the quality of human life
- foster economic development and enhance financial resources in a long-term and prudent manner

The elements forming the environmental, land use and transportation framework are illustrated separately in sections 2.3 and 2.4.

A set of planning principles is provided in section 2.5. These principles are designed to help identify and guide the construction of a development framework with the focus on economic growth. They are a framework tool only, to ensure the ongoing realization of the Plan. It should include:

- the conservation and restoration of Abu Dhabi's natural resources
- the provision of an environment that allows the city to develop in a socially responsible way
- the role of people and the environment in economic development and the city's unique culture, history and social fabric



4.3.2M - Land Use Framework Detail

The role of Urban Planning: Vision vs. Reality. ABU DHABI

Zooming In
11th Abu Dhabi 2035
Urban Structure Framework Plan



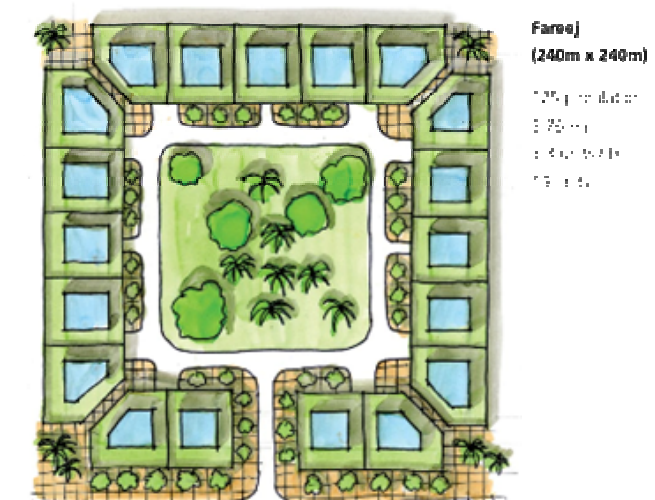


7.2 EMIRATI COMMUNITIES

The image is an illustration of a family walking in a modern urban setting in Abu Dhabi. A man in a white thobe and ghutra leads a young girl in a colorful dress, followed by a young boy in a white thobe. They are walking on a paved path next to a modern building with large, light-colored columns. The 'Abu Dhabi 2030 Vision' logo is visible in the top left corner.

Future cities are projected to become more compact, efficient, and sustainable. This will require a combination of urban planning and technology. The future city will be a place where people can live, work, and play, and where the environment is protected.

Urban planning is a process that involves the development of a city or town. It is a process that involves the development of a city or town. It is a process that involves the development of a city or town.



The role of Urban Planning: Vision vs. Reality. **ABU DHABI**

4.5.2 PUBLIC OPEN SPACE FRAMEWORK (DETAIL)

Urban Structure Framework Plans

Plan Abu Dhabi 2030
Urban Structure Framework Plan



The role of Urban Planning: Vision vs. Reality. **ABU DHABI**



The role of Urban Planning: Vision vs. Reality. **ABU DHABI**



Labor Accommodations. ABU DHABI

Targeted Interventions. **RAINBOW STREET, AMMAN**




Targeted Interventions. **RAINBOW STREET, AMMAN**



Targeted Interventions. **RAINBOW STREET, AMMAN**



Targeted Interventions. **SOUQ WAQIF, DOHA**



Targeted Interventions. **SOUQ WAQIF, DOHA**



Targeted Interventions. **SOUQ WAQIF, DOHA**



Targeted Interventions. **SOUQ WAQIF, DOHA**



Targeted Interventions. **ABU DHABI**



Targeted Interventions. **ABU DHABI**



Targeted Interventions. **ABU DHABI**




Targeted Interventions. **ABU DHABI**



Targeted Interventions. **ABU DHABI**



Conclusion. **ISSUES & CHALLENGES**



- Reconciling Vision & Reality
- Meaningful Public Participation
- Effective public-private partnership
- Consideration of local context
- Reconsidering privatization of public space
- Removing the stigma of informal urbanism